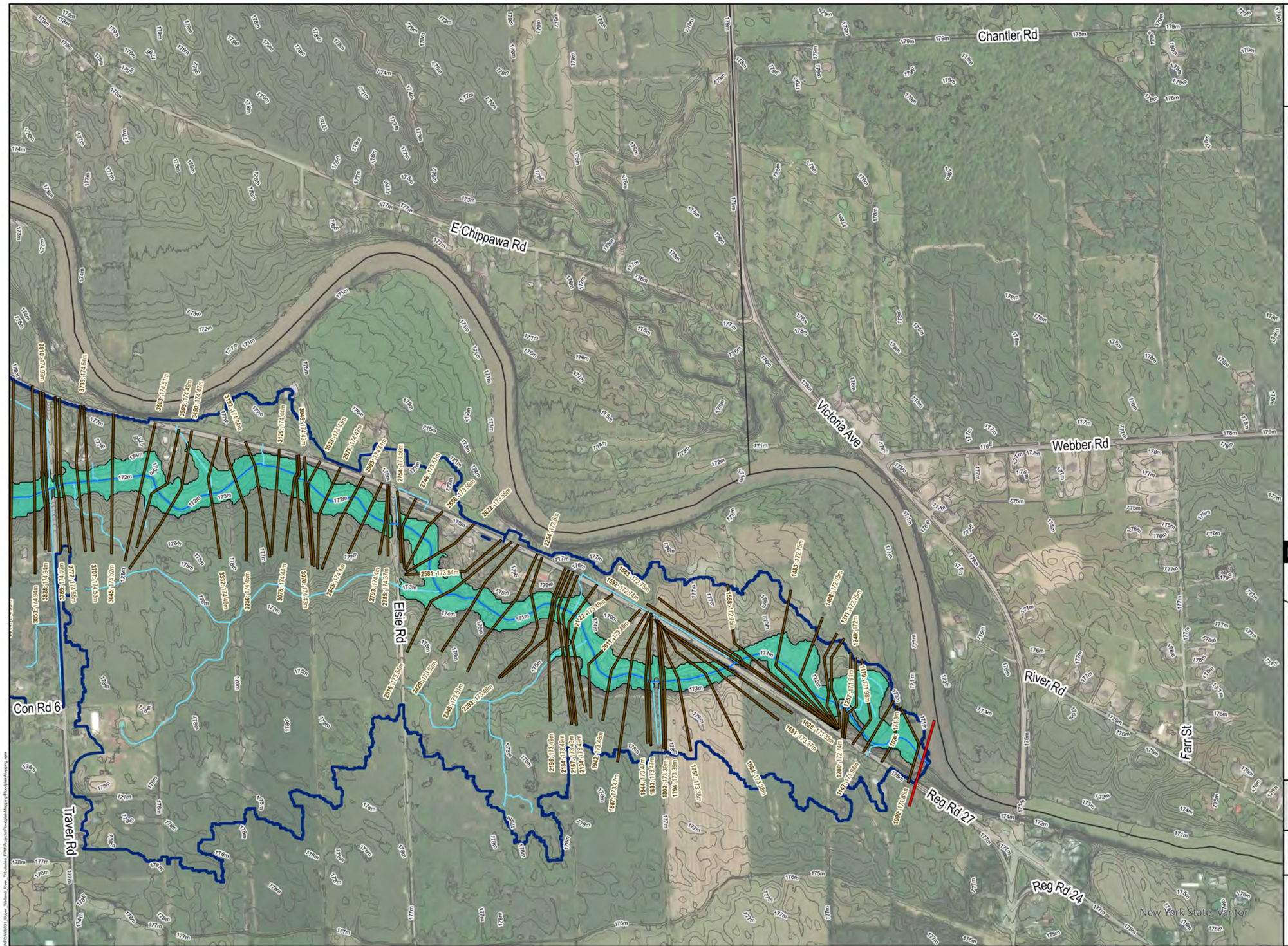

Niagara Peninsula CONSERVATION
nature for all

Legend

- Municipal Boundary
- Watershed
- Railway
- Watercourses to be Mapped
- Watercourses
- Contour
- Study Area Limit
- Cross Section (**XS Name:** 100yr WSE)
- 100yr Floodlines

LOCATOR MAP

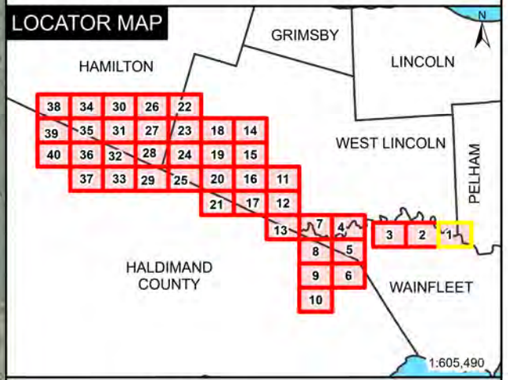

1:605,490

Upper Welland River Tributaries 100yr Floodplain Mapping (1)

Date: 2026-06-16
Projection: NAD83 CSRS UTM Zone 17N
Data Source: LPRCA, OMNRF, LIO
Created by: A.V.

0 125 250 375 500
Meters

N

This project is funded [in part] by the Government of Canada.

This project was made possible in part by the Province of Ontario.

Canada

Niagara Peninsula CONSERVATION nature for all

Aquafor Beech

Ontario

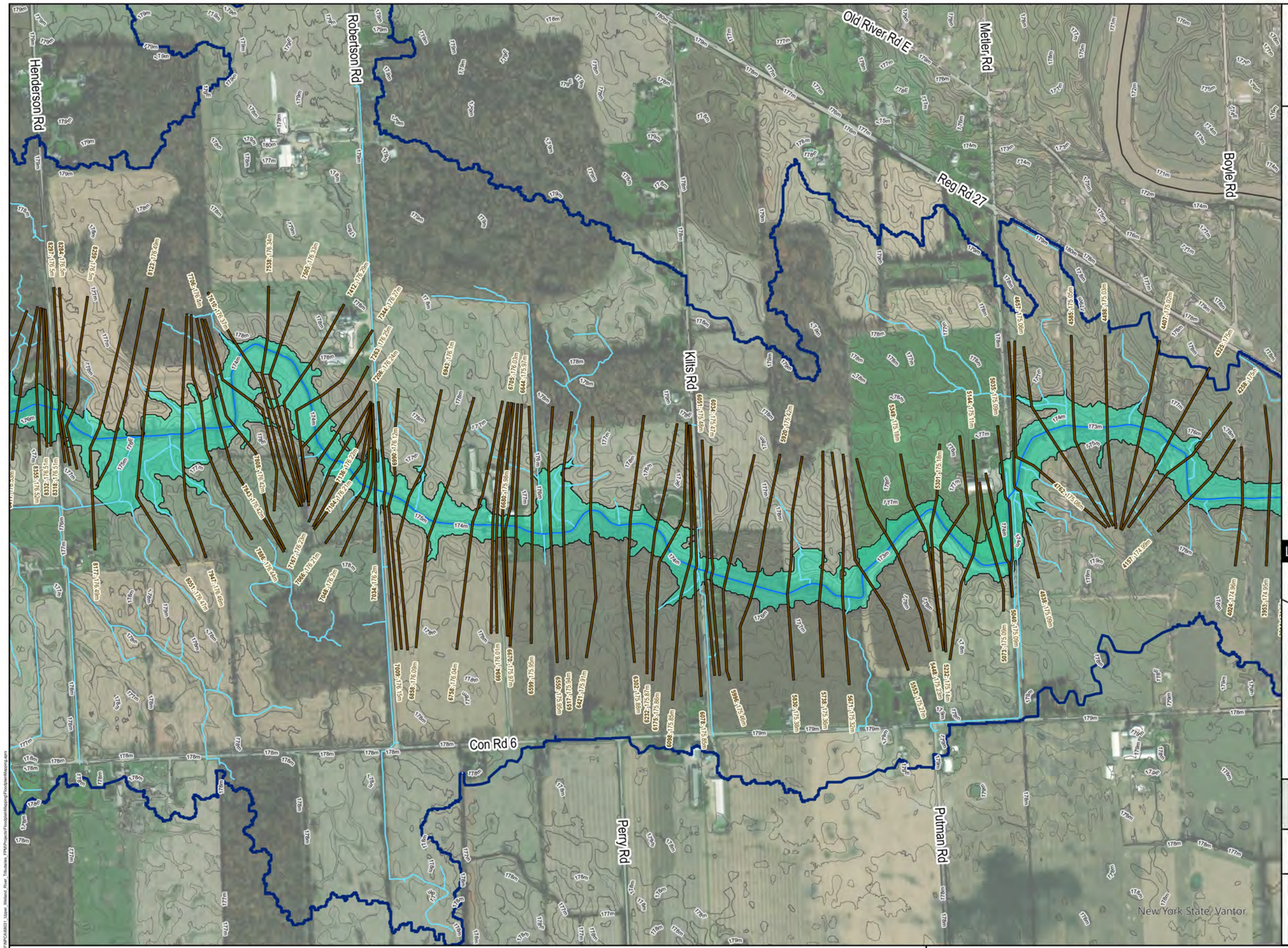

Niagara Peninsula CONSERVATION nature for all

Legend

- Municipal Boundary
- Watershed
- Railway
- Watercourses to be Mapped
- Watercourses
- Contour
- Study Area Limit
- Cross Section (**XS Name:** 100yr WSE)
- 100yr Floodlines

LOCATOR MAP

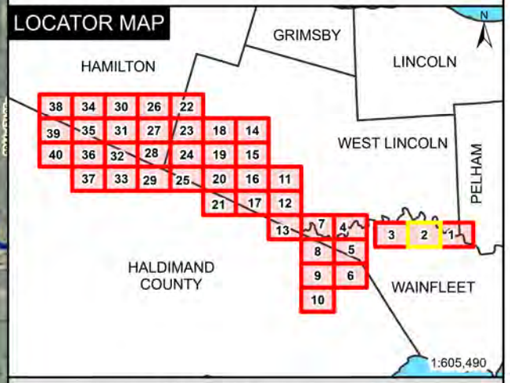

Upper Welland River Tribuataries
100yr Floodplain Mapping (2)

Date: 2026-06-16
Projection: NAD83 CSRS UTM Zone 17N
Data Source: LPRCA, OMNRF, LIO
Created by: A.V.

0 125 250 375 500
Meters

N

This project is funded [in part] by the Government of Canada.

This project was made possible in part by the Province of Ontario.

Canada | Niagara Peninsula CONSERVATION nature for all | Aquafor Beech | Ontario

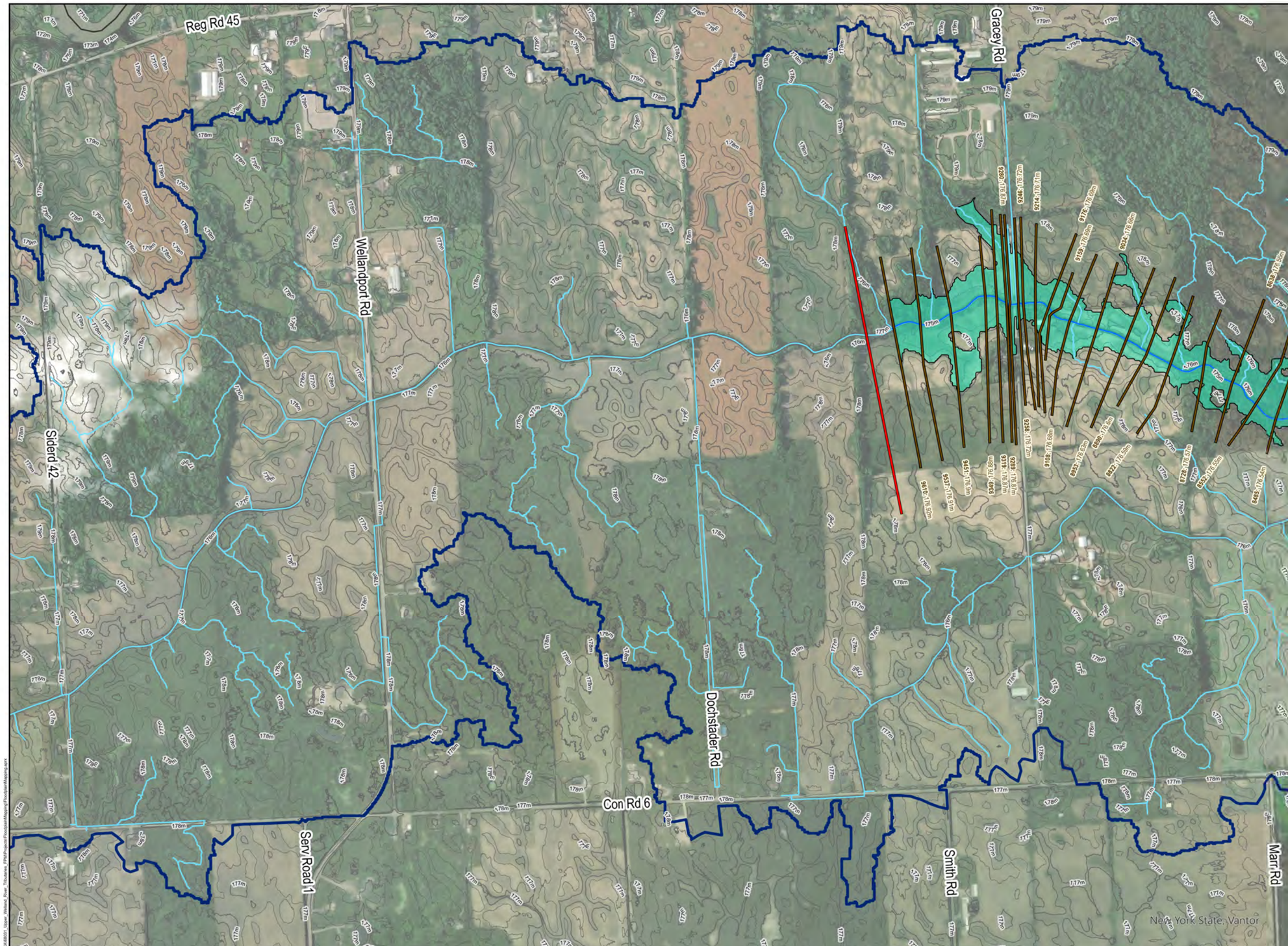

Niagara Peninsula CONSERVATION nature for all

Legend

- Municipal Boundary
- Watershed
- Railway
- Watercourses to be Mapped
- Watercourses
- Contour
- Study Area Limit
- Cross Section (**XS Name:** 100yr WSE)
- 100yr Floodlines

LOCATOR MAP

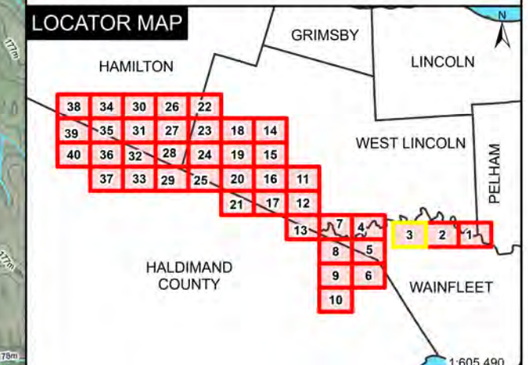

Upper Welland River Tribuataries
100yr Floodplain Mapping (3)

Date: 2026-06-16
Projection: NAD83 CSRS UTM Zone 17N
Data Source: LPRCA, OMNRF, LIO
Created by: A.V.

0 125 250 375 500
Meters

N

This project is funded [in part] by the Government of Canada.

This project was made possible in part by the Province of Ontario.

Canada | Niagara Peninsula CONSERVATION nature for all | Aquafor Beech | Ontario

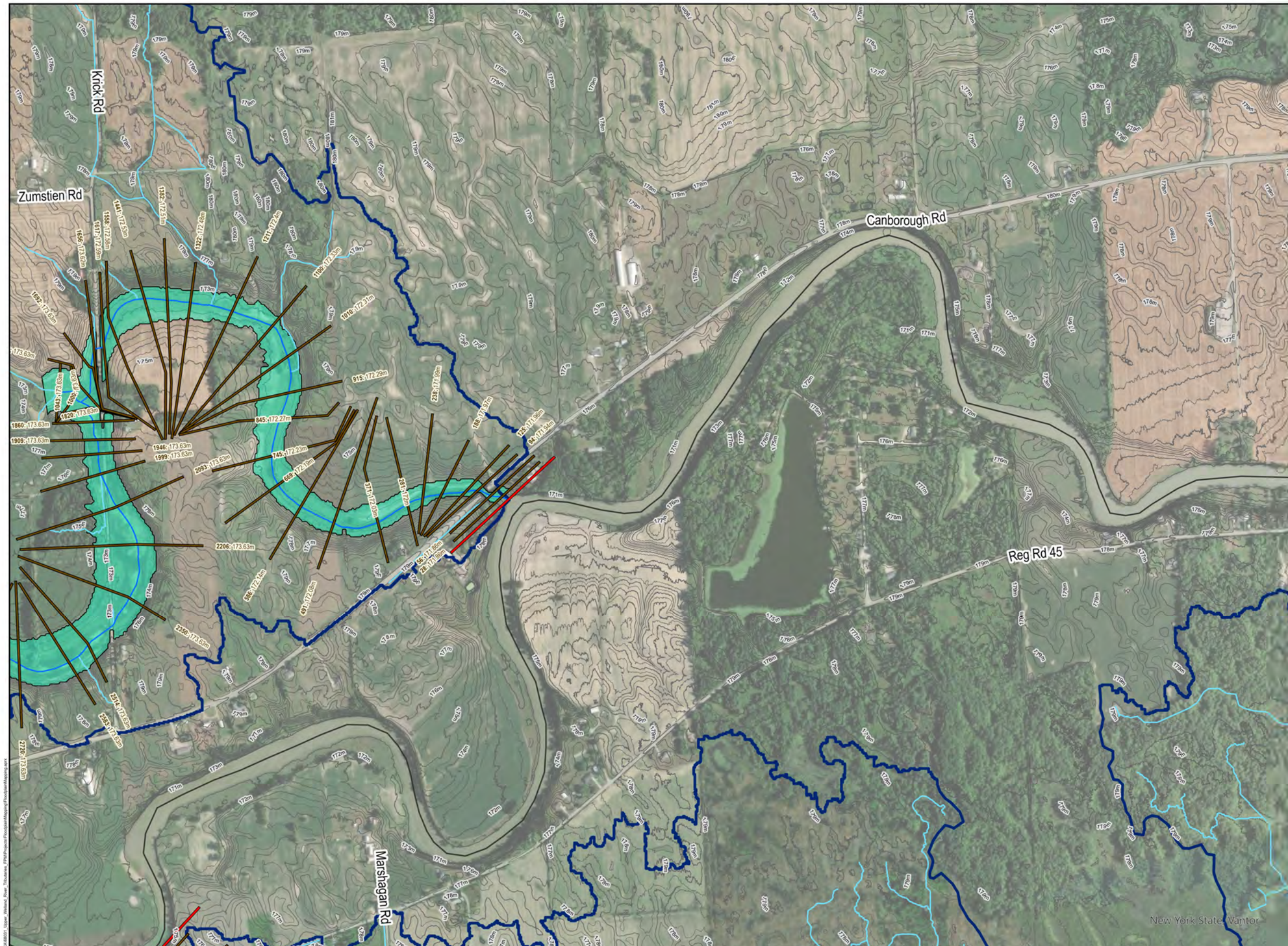

Niagara Peninsula CONSERVATION nature for all

Legend

- Municipal Boundary
- Watershed
- Railway
- Watercourses to be Mapped
- Watercourses
- Contour
- Study Area Limit
- Cross Section (**XS Name:** 100yr WSE)
- 100yr Floodlines

LOCATOR MAP

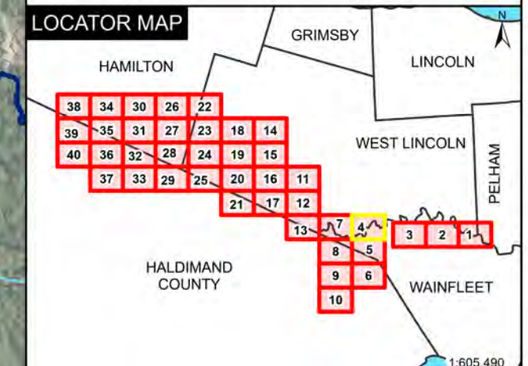

Upper Welland River Tribuataries
100yr Floodplain Mapping (4)

Date: 2026-06-16
Projection: NAD83 CSRS UTM Zone 17N
Data Source: LPRCA, OMNRF, LIO
Created by: A.V.

0 125 250 375 500
Meters

N

This project is funded [in part] by the Government of Canada.

This project was made possible in part by the Province of Ontario.

Canada | Niagara Peninsula CONSERVATION nature for all | Aquafor Beech | Ontario

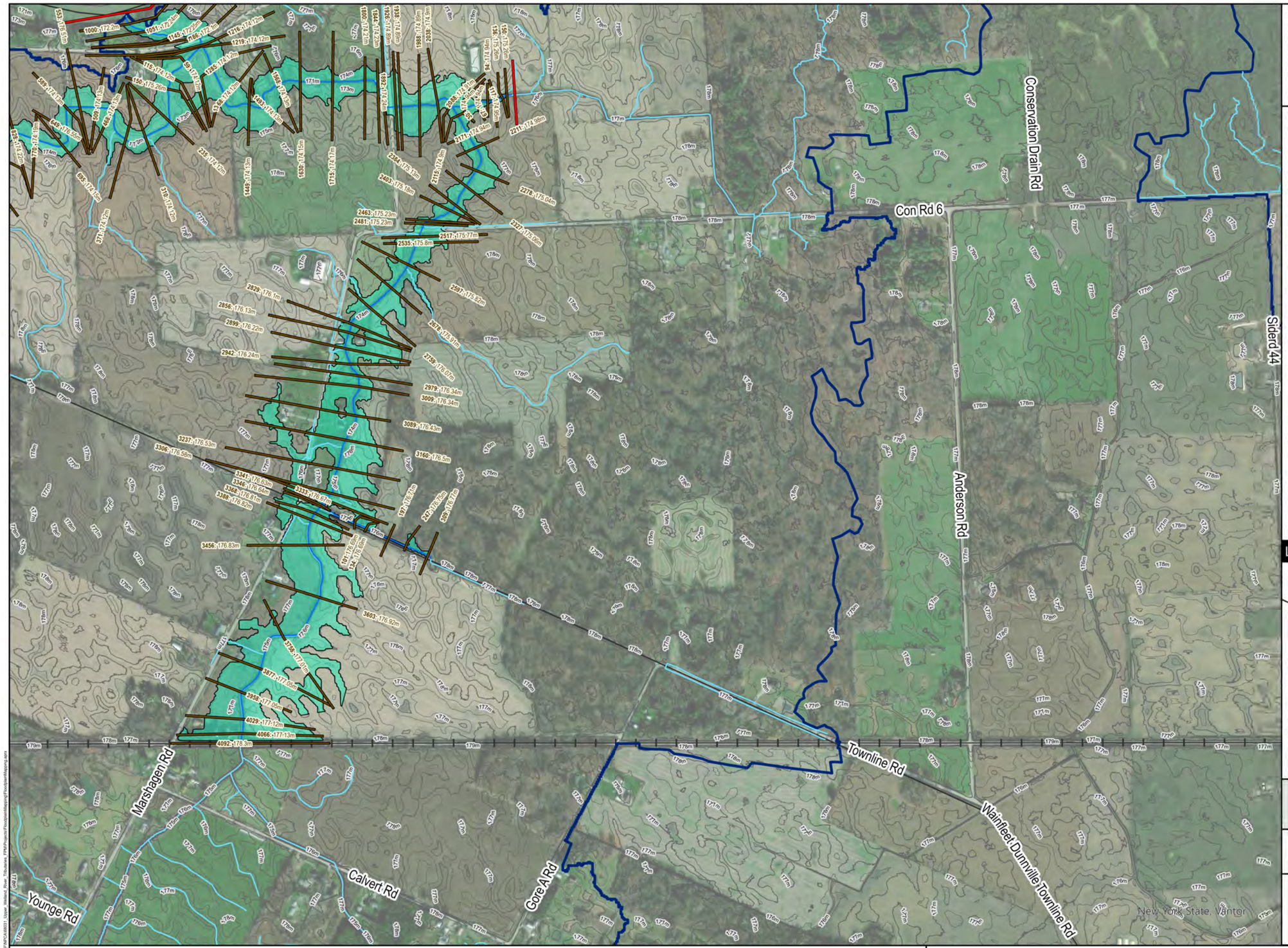

Niagara Peninsula CONSERVATION
nature for all

Legend

- Municipal Boundary
- Watershed
- Railway
- Watercourses to be Mapped
- Watercourses
- Contour
- Study Area Limit
- Cross Section (**XS Name:** 100yr WSE)
- 100yr Floodlines

LOCATOR MAP

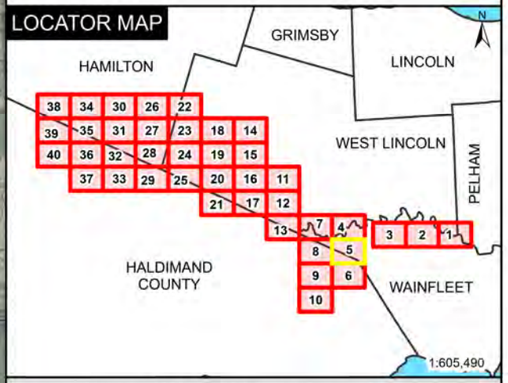

1:605,490

Upper Welland River Tributaries 100yr Floodplain Mapping (5)

Date: 2026-06-16
Projection: NAD83 CSRS UTM Zone 17N
Data Source: LPRCA, OMNRF, LIO
Created by: A.V.

0 125 250 375 500
Meters

N

This project is funded [in part] by the Government of Canada.

This project was made possible in part by the Province of Ontario.

Canada

Niagara Peninsula CONSERVATION nature for all

Aquafor Beech

Ontario

Niagara Peninsula CONSERVATION nature for all

Legend

- Municipal Boundary
- Watershed
- Railway
- Watercourses to be Mapped
- Watercourses
- Contour
- Study Area Limit
- Cross Section (**XS Name:** 100yr WSE)
- 100yr Floodlines

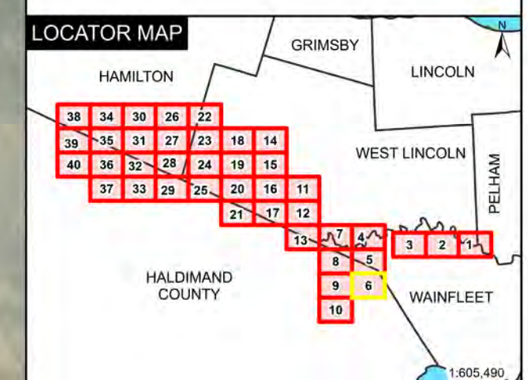

Upper Welland River Tribuataries
100yr Floodplain Mapping (6)

Date: 2026-06-16
Projection: NAD83 CSRS UTM Zone 17N
Data Source: LPRCA, OMNRF, LIO
Created by: A.V.

0 125 250 375 500
Meters

N

This project is funded [in part] by the Government of Canada.

This project was made possible in part by the Province of Ontario.

Canada | Niagara Peninsula CONSERVATION nature for all | Aquafor Beech | Ontario

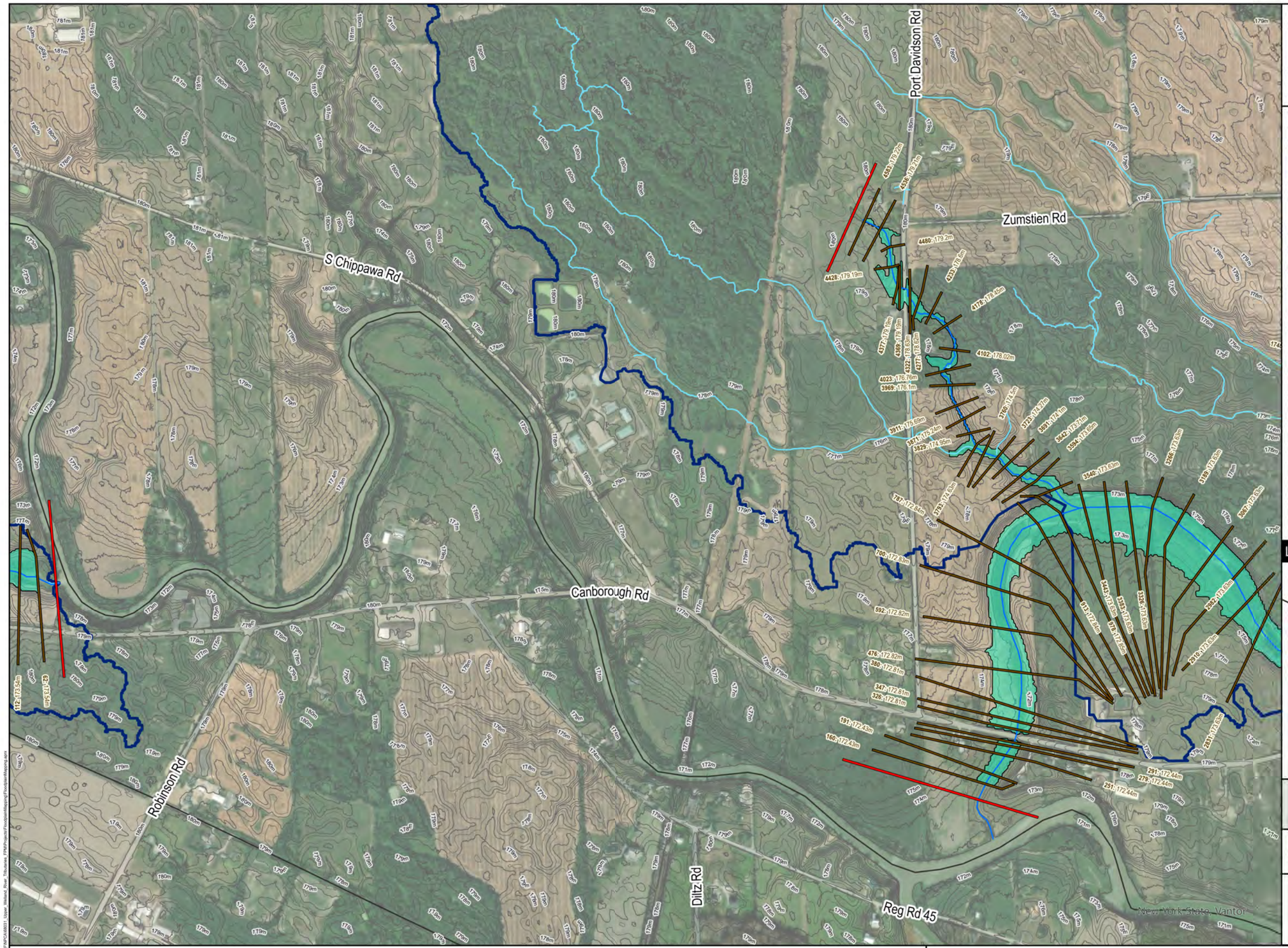

Niagara Peninsula CONSERVATION nature for all

Legend

- Municipal Boundary
- Watershed
- Railway
- Watercourses to be Mapped
- Watercourses
- Contour
- Study Area Limit
- Cross Section (**XS Name:** 100yr WSE)
- 100yr Floodlines

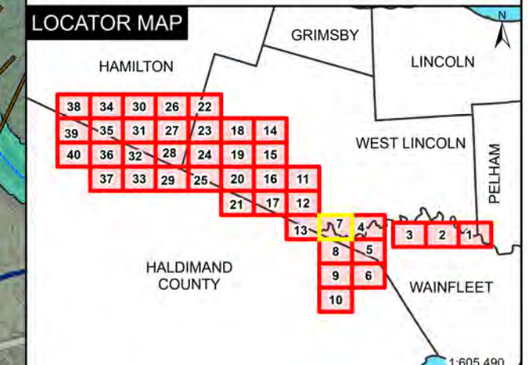

Upper Welland River Tribuataries 100yr Floodplain Mapping (7)

Date: 2026-06-16
Projection: NAD83 CSRS UTM Zone 17N
Data Source: LPRCA, OMNRF, LIO
Created by: A.V.

0 125 250 375 500
Meters

N

This project is funded [in part] by the Government of Canada.

This project was made possible in part by the Province of Ontario.

Canada | Niagara Peninsula CONSERVATION nature for all | Aquafor Beech | Ontario

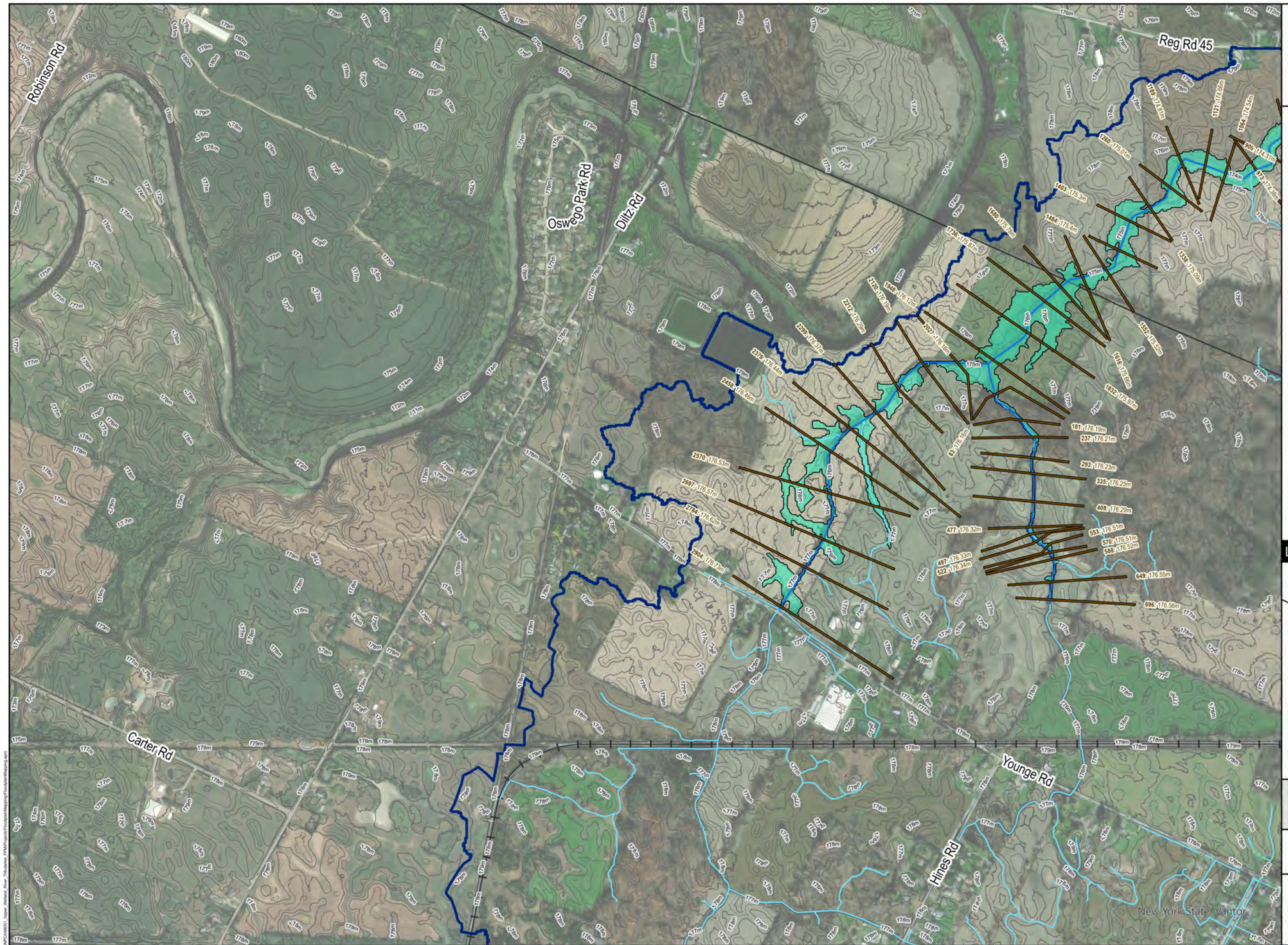

Niagara Peninsula CONSERVATION
nature for all

Legend

- Municipal Boundary
- Watershed
- Railway
- Watercourses to be Mapped
- Watercourses
- Contour
- Study Area Limit
- Cross Section (**XS Name:** 100yr WSE)
- 100yr Floodlines

LOCATOR MAP

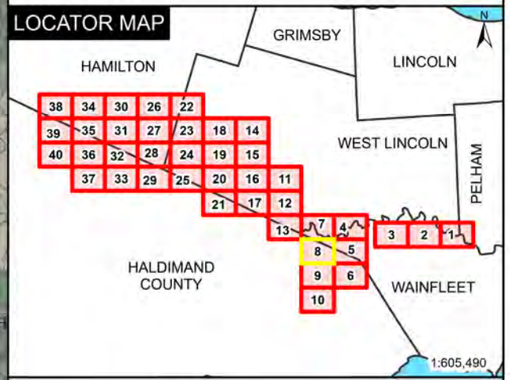

Upper Welland River Tributaries 100yr Floodplain Mapping (8)

Date: 2026-06-16
Projection: NAD83 CSRS UTM Zone 17N
Data Source: LPRCA, OMNRF, LIO
Created by: A.V.

0 125 250 375 500
Meters

N

This project is funded [in part] by the Government of Canada.

This project was made possible in part by the Province of Ontario.

Canada

Niagara Peninsula CONSERVATION nature for all

Aquafor Beech

Ontario

Niagara Peninsula CONSERVATION nature for all

Legend

- Municipal Boundary
- Watershed
- Railway
- Watercourses to be Mapped
- Watercourses
- Contour
- Study Area Limit
- Cross Section (**XS Name:** 100yr WSE)
- 100yr Floodlines

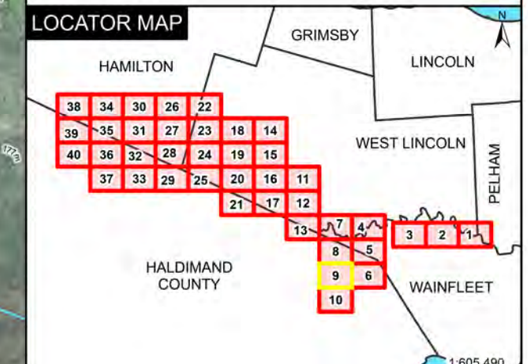

Upper Welland River Tribuataries
100yr Floodplain Mapping (9)

Date: 2026-06-16
Projection: NAD83 CSRS UTM Zone 17N
Data Source: LPRCA, OMNRF, LIO
Created by: A.V.

0 125 250 375 500
Meters

N

This project is funded [in part] by the Government of Canada.

This project was made possible in part by the Province of Ontario.

Canada | Niagara Peninsula CONSERVATION nature for all | Aquafor Beech | Ontario

Niagara Peninsula CONSERVATION nature for all

Legend

- Municipal Boundary
- Watershed
- Railway
- Watercourses to be Mapped
- Watercourses
- Contour
- Study Area Limit
- Cross Section (**XS Name:** 100yr WSE)
- 100yr Floodlines

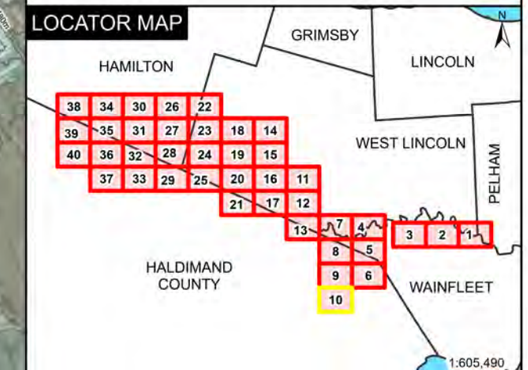

Upper Welland River Tribuataries
100yr Floodplain Mapping (10)

Date: 2026-06-16
Projection: NAD83 CSRS UTM Zone 17N
Data Source: LPRCA, OMNRF, LIO
Created by: A.V.

0 125 250 375 500
Meters

N

This project is funded [in part] by the Government of Canada.

This project was made possible in part by the Province of Ontario.

Canada | Niagara Peninsula CONSERVATION nature for all | Aquafor Beech | Ontario

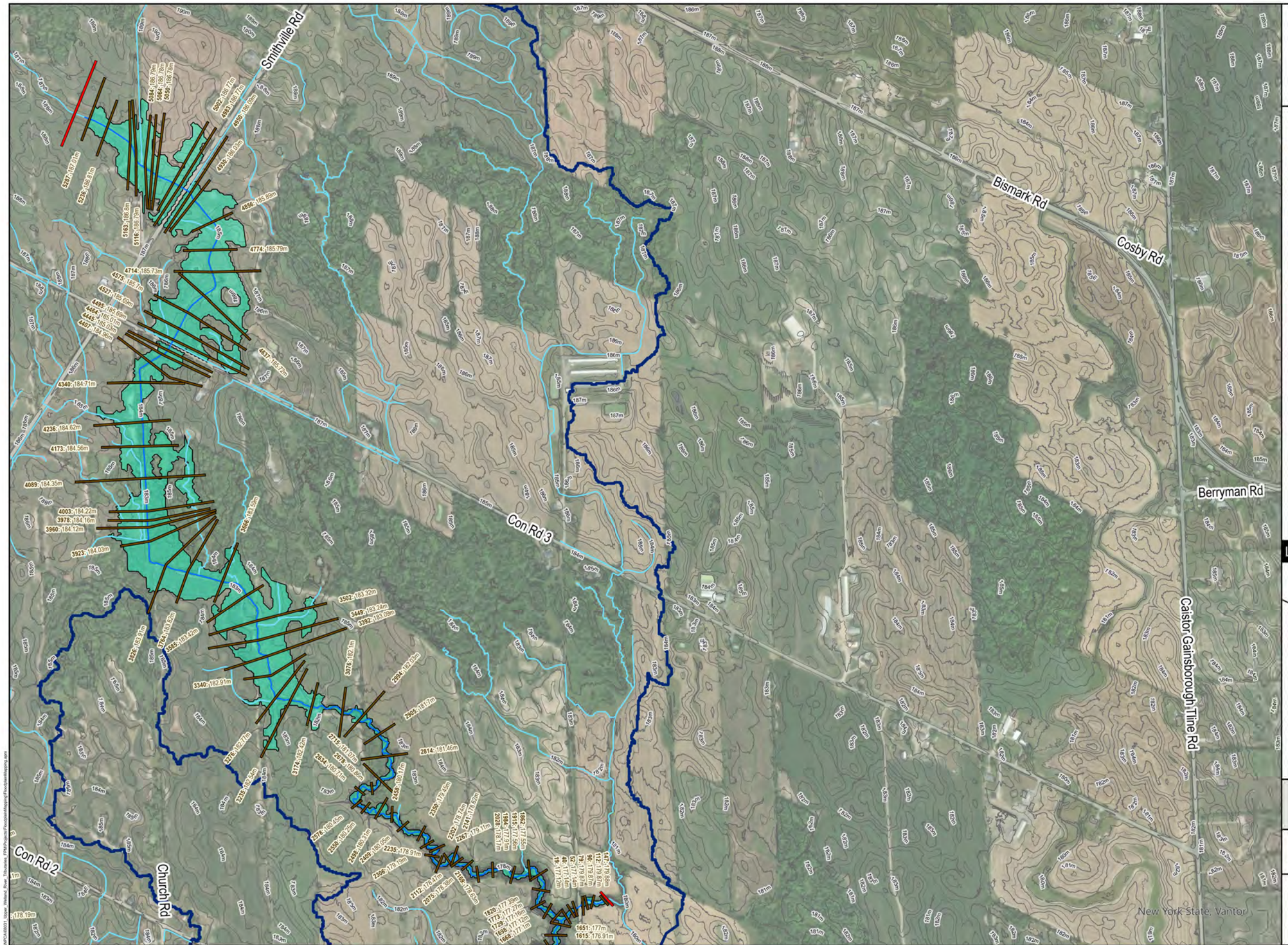

Niagara Peninsula CONSERVATION
nature for all

Legend

- Municipal Boundary
- Watershed
- Railway
- Watercourses to be Mapped
- Watercourses
- Contour
- Study Area Limit
- Cross Section (**XS Name:** 100yr WSE)
- 100yr Floodlines

LOCATOR MAP

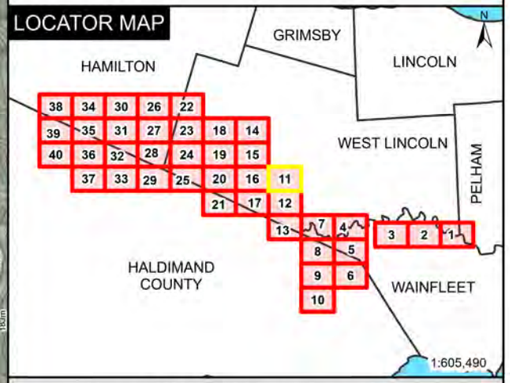

1:605,490

Upper Welland River Tributaries 100yr Floodplain Mapping (11)

Date: 2026-06-16
Projection: NAD83 CSRS UTM Zone 17N
Data Source: LPRCA, OMNRF, LIO
Created by: A.V.

0 125 250 375 500
Meters

N

This project is funded [in part] by the Government of Canada.

This project was made possible in part by the Province of Ontario.

Canada
Niagara Peninsula CONSERVATION nature for all
Aquafor Beech
Ontario

Niagara Peninsula CONSERVATION
nature for all

Legend

- Municipal Boundary
- Watershed
- Railway
- Watercourses to be Mapped
- Watercourses
- Contour
- Study Area Limit
- Cross Section (**XS Name:** 100yr WSE)
- 100yr Floodlines

LOCATOR MAP

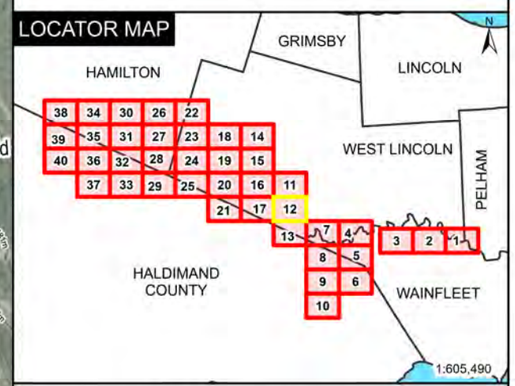

1:605,490

Upper Welland River Tributaries 100yr Floodplain Mapping (12)

Date: 2026-06-16
Projection: NAD83 CSRS UTM Zone 17N
Data Source: LPRCA, OMNRF, LIO
Created by: A.V.

0 125 250 375 500
Meters

N

This project is funded [in part] by the Government of Canada.

This project was made possible in part by the Province of Ontario.

Canada

Niagara Peninsula CONSERVATION nature for all

Aquafor Beech

Ontario

Niagara Peninsula CONSERVATION
nature for all

Legend

- Municipal Boundary
- Watershed
- Railway
- Watercourses to be Mapped
- Watercourses
- Contour
- Study Area Limit
- Cross Section (**XS Name:** 100yr WSE)
- 100yr Floodlines

LOCATOR MAP

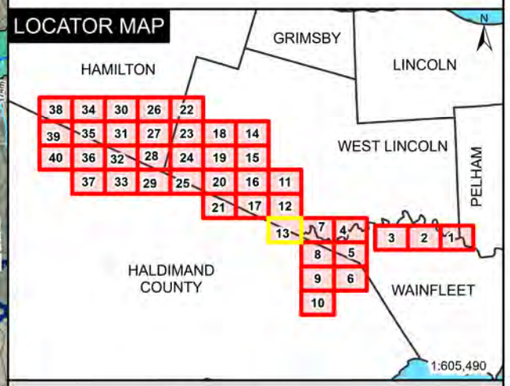

Upper Welland River Tributaries 100yr Floodplain Mapping (13)

Date: 2026-06-16
Projection: NAD83 CSRS UTM Zone 17N
Data Source: LPRCA, OMNRF, LIO
Created by: A.V.

0 125 250 375 500
Meters

N

This project is funded [in part] by the Government of Canada.

This project was made possible in part by the Province of Ontario.

Canada
Niagara Peninsula CONSERVATION nature for all
Aquafor Beech
Ontario

Niagara Peninsula CONSERVATION
nature for all

Legend

- Municipal Boundary
- Watershed
- Railway
- Watercourses to be Mapped
- Watercourses
- Contour
- Study Area Limit
- Cross Section (**XS Name:** 100yr WSE)
- 100yr Floodlines

LOCATOR MAP

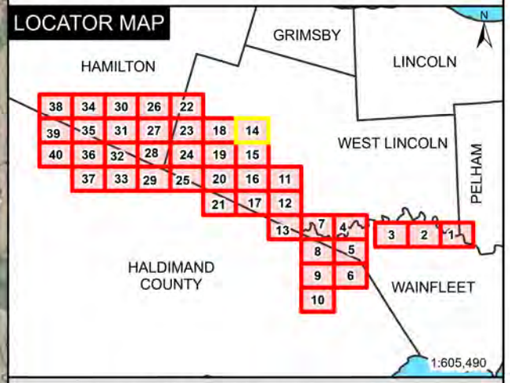

1:605,490

Upper Welland River Tributaries 100yr Floodplain Mapping (14)

Date: 2026-06-16
Projection: NAD83 CSRS UTM Zone 17N
Data Source: LPRCA, OMNRF, LIO
Created by: A.V.

0 125 250 375 500
Meters

N

This project is funded [in part] by the Government of Canada.

This project was made possible in part by the Province of Ontario.

Canada
Niagara Peninsula CONSERVATION nature for all
Aquafor Beech
Ontario

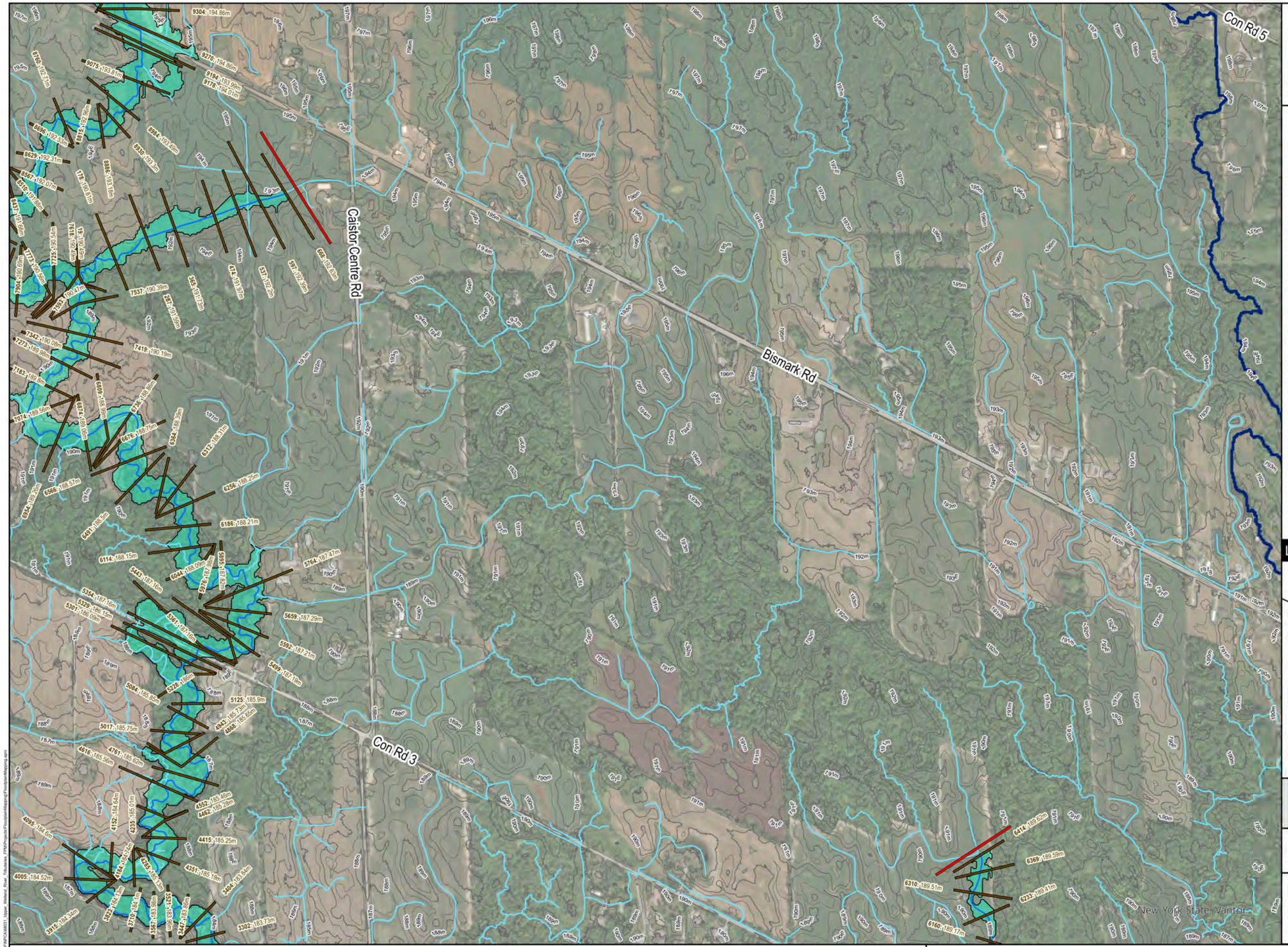

Niagara Peninsula CONSERVATION
nature for all

Legend

- Municipal Boundary
- Watershed
- Railway
- Watercourses to be Mapped
- Watercourses
- Contour
- Study Area Limit
- Cross Section (**XS Name:** 100yr WSE)
- 100yr Floodlines

LOCATOR MAP

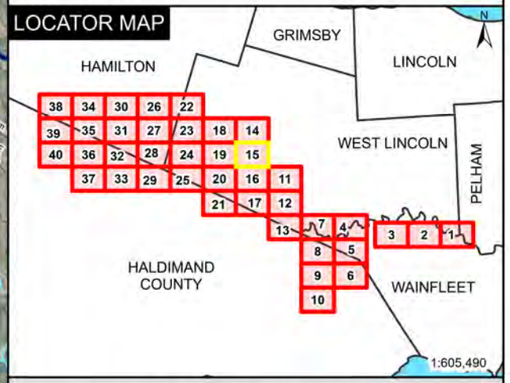

Upper Welland River Tributaries 100yr Floodplain Mapping (15)

Date: 2026-06-16
Projection: NAD83 CSRS UTM Zone 17N
Data Source: LPRCA, OMNRF, LIO
Created by: A.V.

0 125 250 375 500
Meters

N

This project is funded [in part] by the Government of Canada.

This project was made possible in part by the Province of Ontario.

Canada | Niagara Peninsula CONSERVATION nature for all | Aquafor Beech | Ontario

Niagara Peninsula CONSERVATION
nature for all

Legend

- Municipal Boundary
- Watershed
- Railway
- Watercourses to be Mapped
- Watercourses
- Contour
- Study Area Limit
- Cross Section (**XS Name:** 100yr WSE)
- 100yr Floodlines

Caistor Centre Rd
Con Rd 2
Con Rd 3
Smithville Rd
N Chippawa Rd
S Chippawa Rd
New York State Canada

LOCATOR MAP

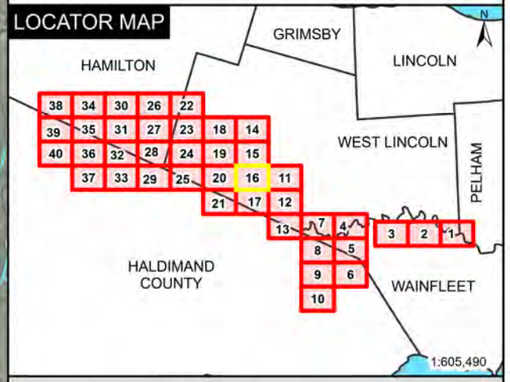

Upper Welland River Tributaries 100yr Floodplain Mapping (16)

Date: 2026-06-16
Projection: NAD83 CSRS UTM Zone 17N
Data Source: LPRCA, OMNRF, LIO
Created by: A.V.

0 125 250 375 500
Meters

N

This project is funded [in part] by the Government of Canada.

This project was made possible in part by the Province of Ontario.

Canada
Niagara Peninsula CONSERVATION nature for all
Aquafor Beech
Ontario

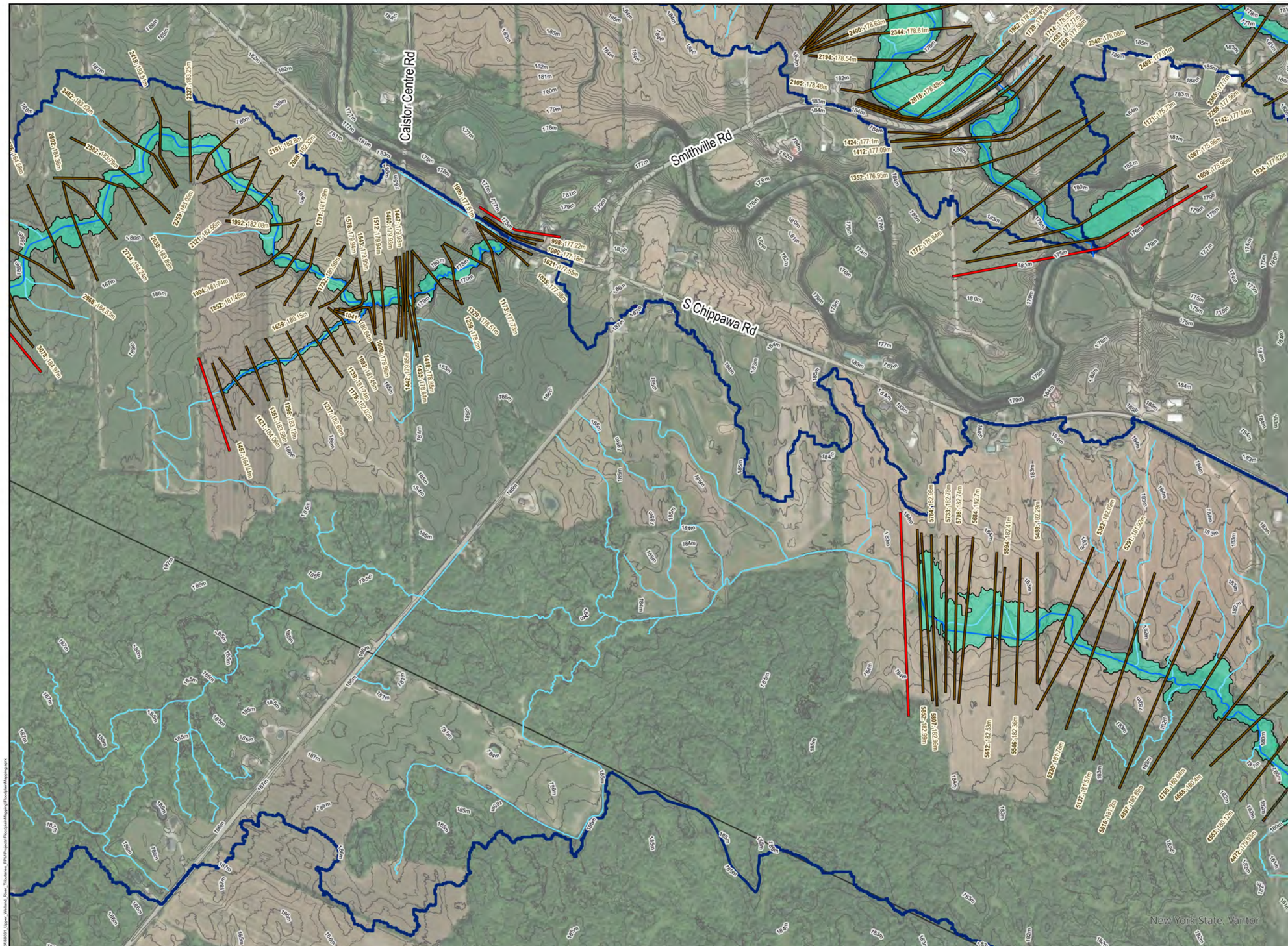

Niagara Peninsula CONSERVATION nature for all

Legend

- Municipal Boundary
- Watershed
- Railway
- Watercourses to be Mapped
- Watercourses
- Contour
- Study Area Limit
- Cross Section (**XS Name:** 100yr WSE)
- 100yr Floodlines

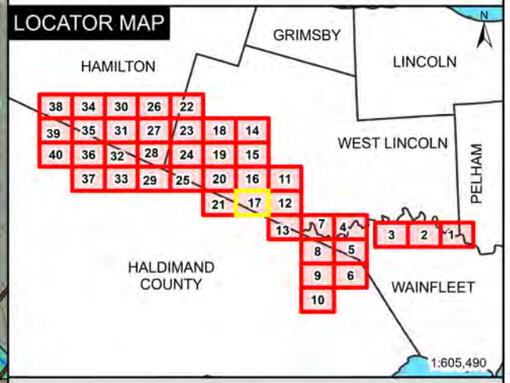

Upper Welland River Tribuataries 100yr Floodplain Mapping (17)

Date: 2026-06-16
Projection: NAD83 CSRS UTM Zone 17N
Data Source: LPRCA, OMNRF, LIO
Created by: A.V.

0 125 250 375 500
Meters

N

This project is funded [in part] by the Government of Canada.

This project was made possible in part by the Province of Ontario.

Canada | Niagara Peninsula CONSERVATION nature for all | Aquafor Beech | Ontario

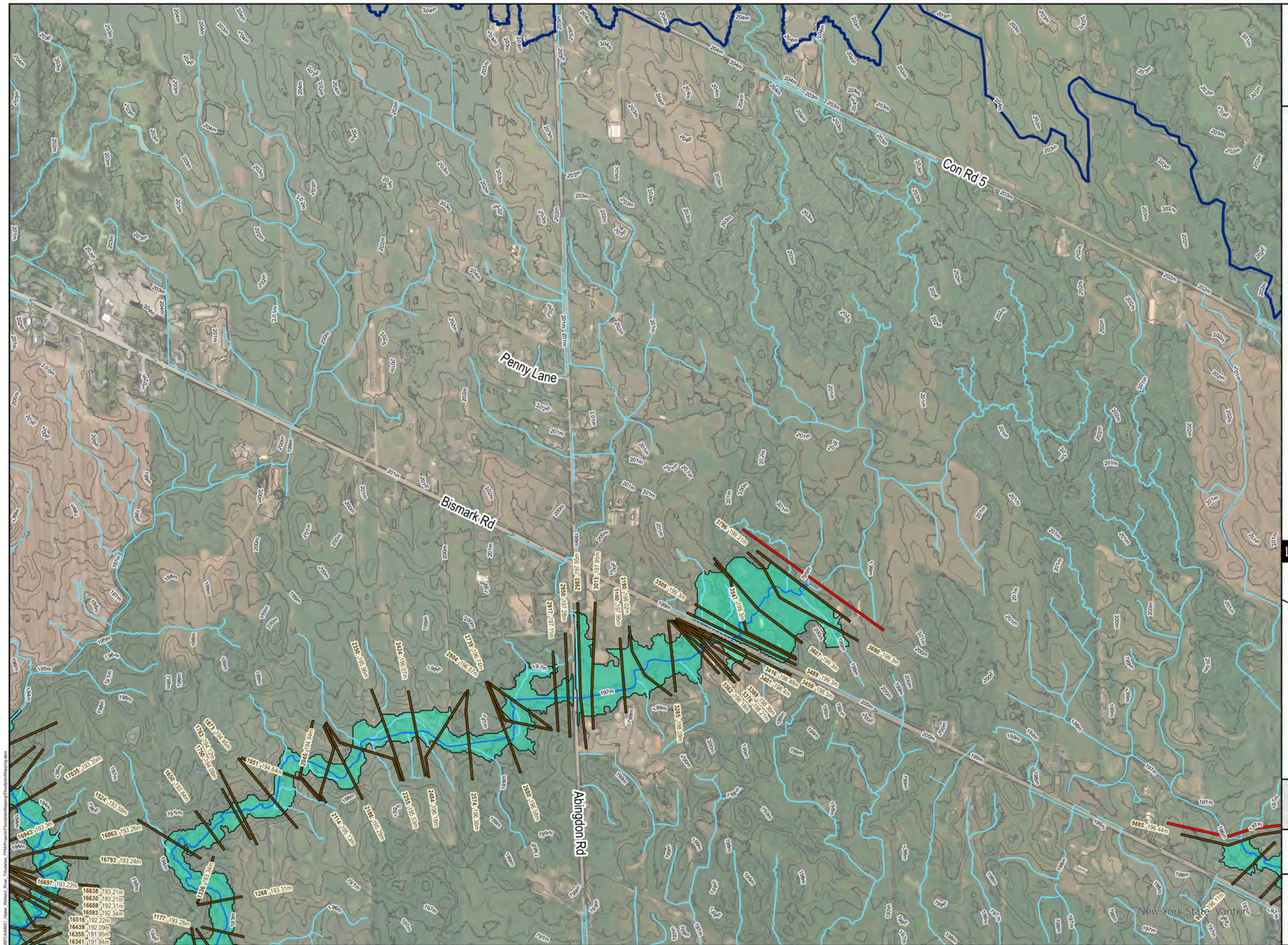

Niagara Peninsula CONSERVATION
nature for all

Legend

- Municipal Boundary
- Watershed
- Railway
- Watercourses to be Mapped
- Watercourses
- Contour
- Study Area Limit
- Cross Section (**XS Name:** 100yr WSE)
- 100yr Floodlines

LOCATOR MAP

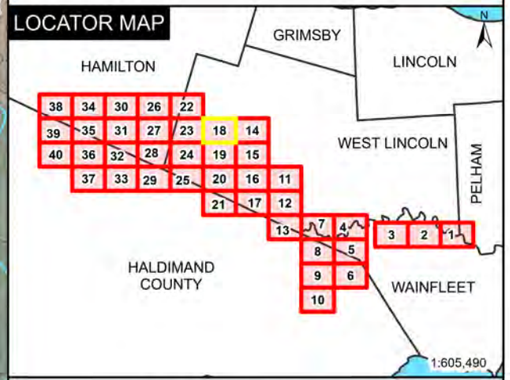

1:605,490

Upper Welland River Tributaries 100yr Floodplain Mapping (18)

Date: 2026-06-16
Projection: NAD83 CSRS UTM Zone 17N
Data Source: LPRCA, OMNRF, LIO
Created by: A.V.

0 125 250 375 500
Meters

N

This project is funded [in part] by the Government of Canada.

This project was made possible in part by the Province of Ontario.

Canada

Niagara Peninsula CONSERVATION nature for all

Aquafor Beech

Ontario

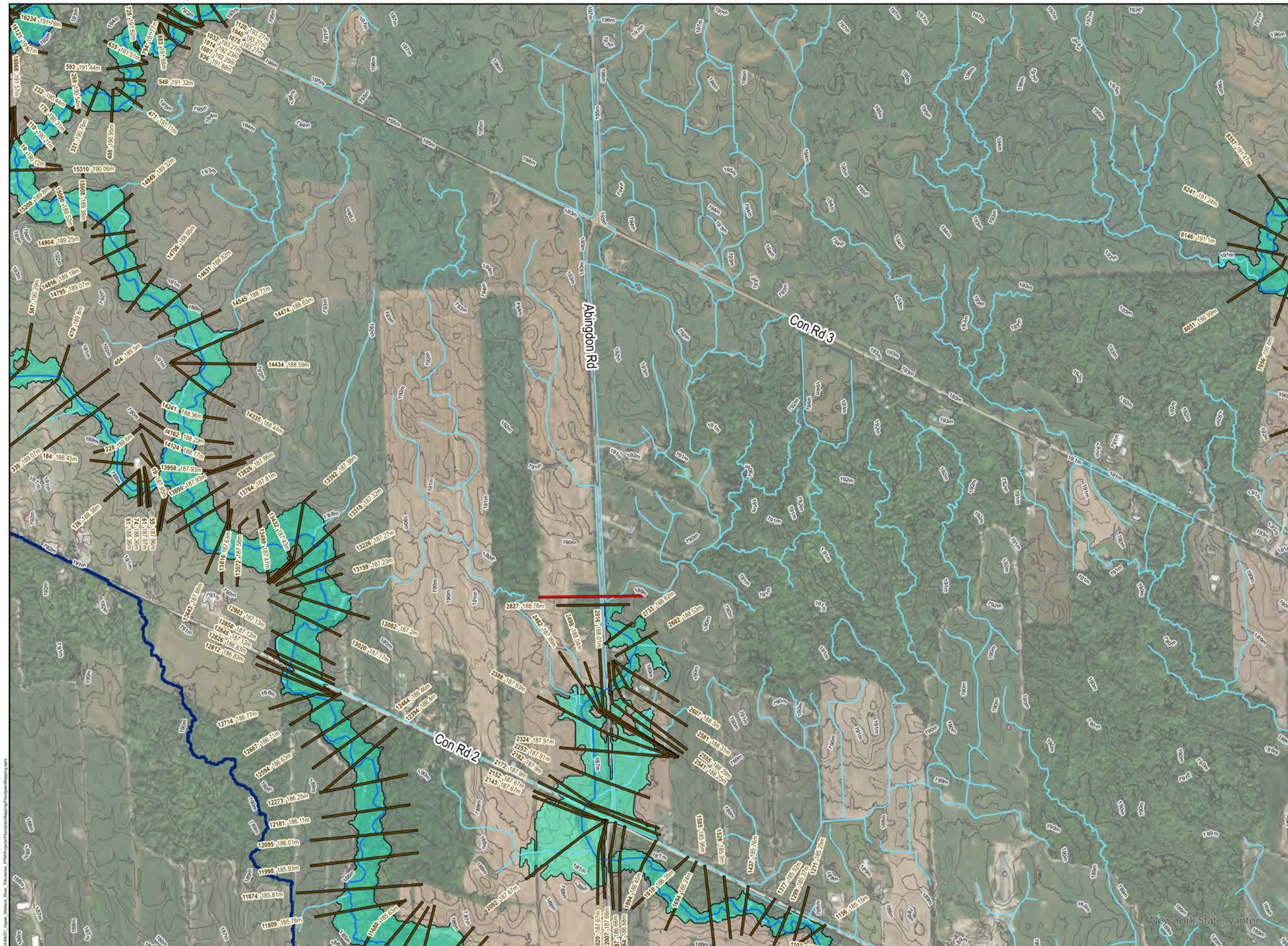

Niagara Peninsula CONSERVATION nature for all

Legend

- Municipal Boundary
- Watershed
- Railway
- Watercourses to be Mapped
- Watercourses
- Contour
- Study Area Limit
- Cross Section (**XS Name:** 100yr WSE)
- 100yr Floodlines

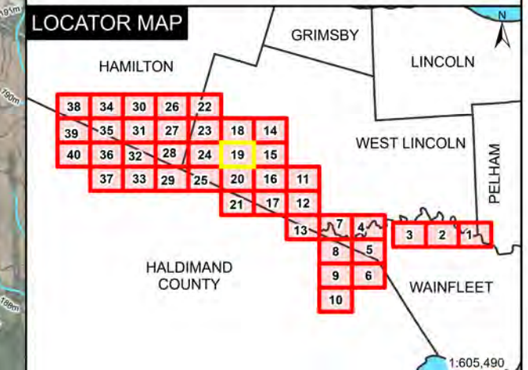

Upper Welland River Tribuataries 100yr Floodplain Mapping (19)

Date: 2026-06-16
Projection: NAD83 CSRS UTM Zone 17N
Data Source: LPRCA, OMNRF, LIO
Created by: A.V.

0 125 250 375 500
Meters

N

This project is funded [in part] by the Government of Canada.

This project was made possible in part by the Province of Ontario.

Canada | Niagara Peninsula CONSERVATION nature for all | Aquafor Beech | Ontario

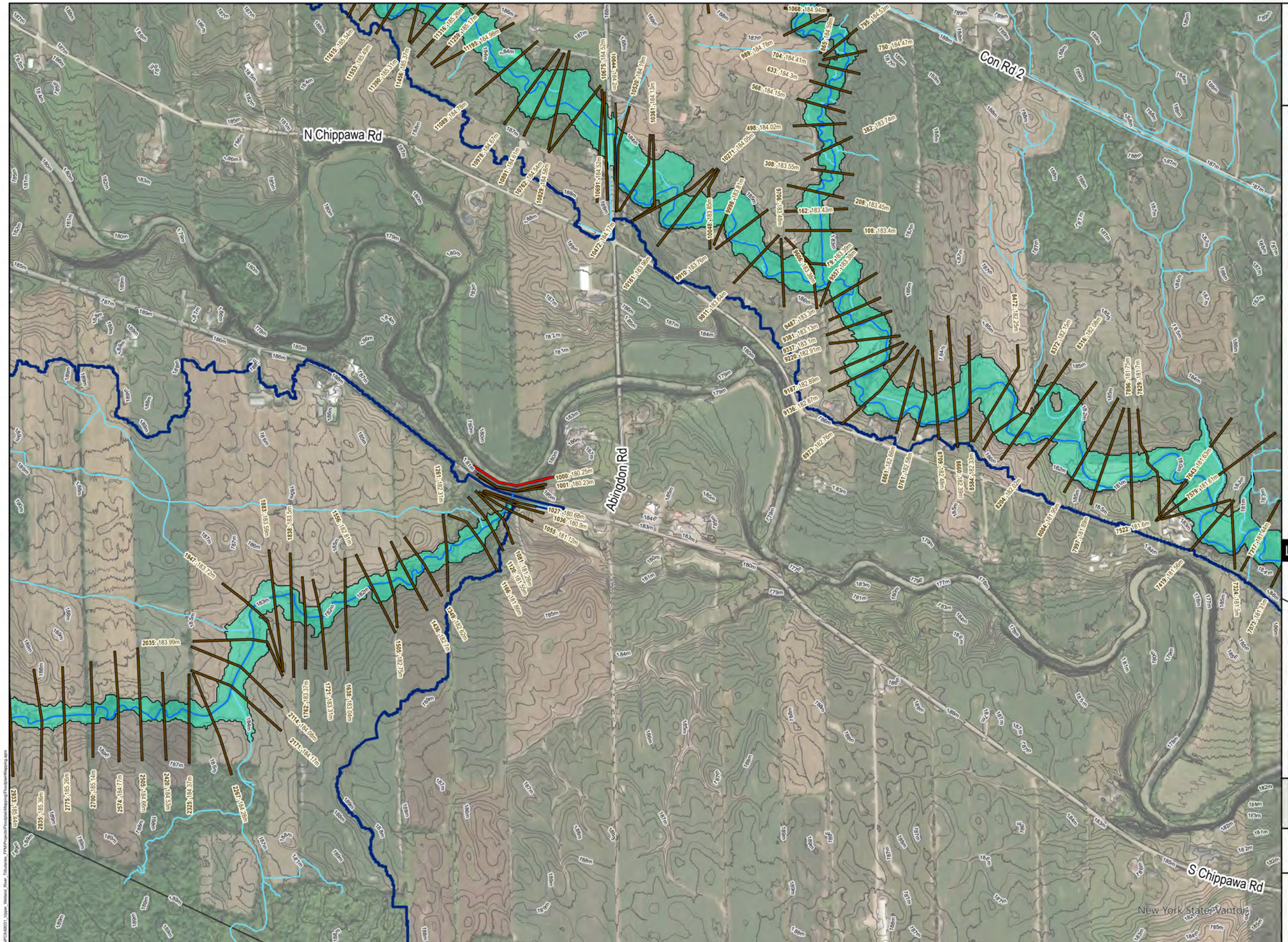

Niagara Peninsula CONSERVATION
nature for all

Legend

- Municipal Boundary
- Watershed
- Railway
- Watercourses to be Mapped
- Watercourses
- Contour
- Study Area Limit
- Cross Section (**XS Name:** 100yr WSE)
- 100yr Floodlines

LOCATOR MAP

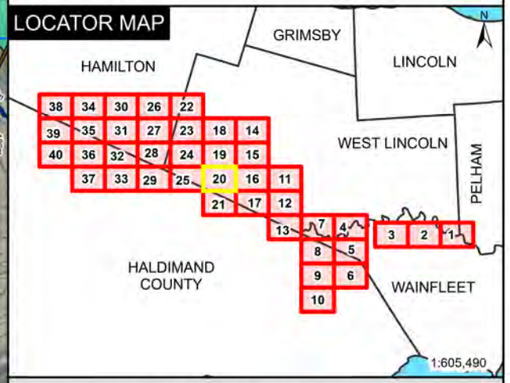

1:605,490

Upper Welland River Tributaries 100yr Floodplain Mapping (20)

Date: 2026-06-16
Projection: NAD83 CSRS UTM Zone 17N
Data Source: LPRCA, OMNRF, LIO
Created by: A.V.

0 125 250 375 500
Meters

N

This project is funded [in part] by the Government of Canada.

This project was made possible in part by the Province of Ontario.

Canada | Niagara Peninsula CONSERVATION nature for all | Aquafor Beech | Ontario